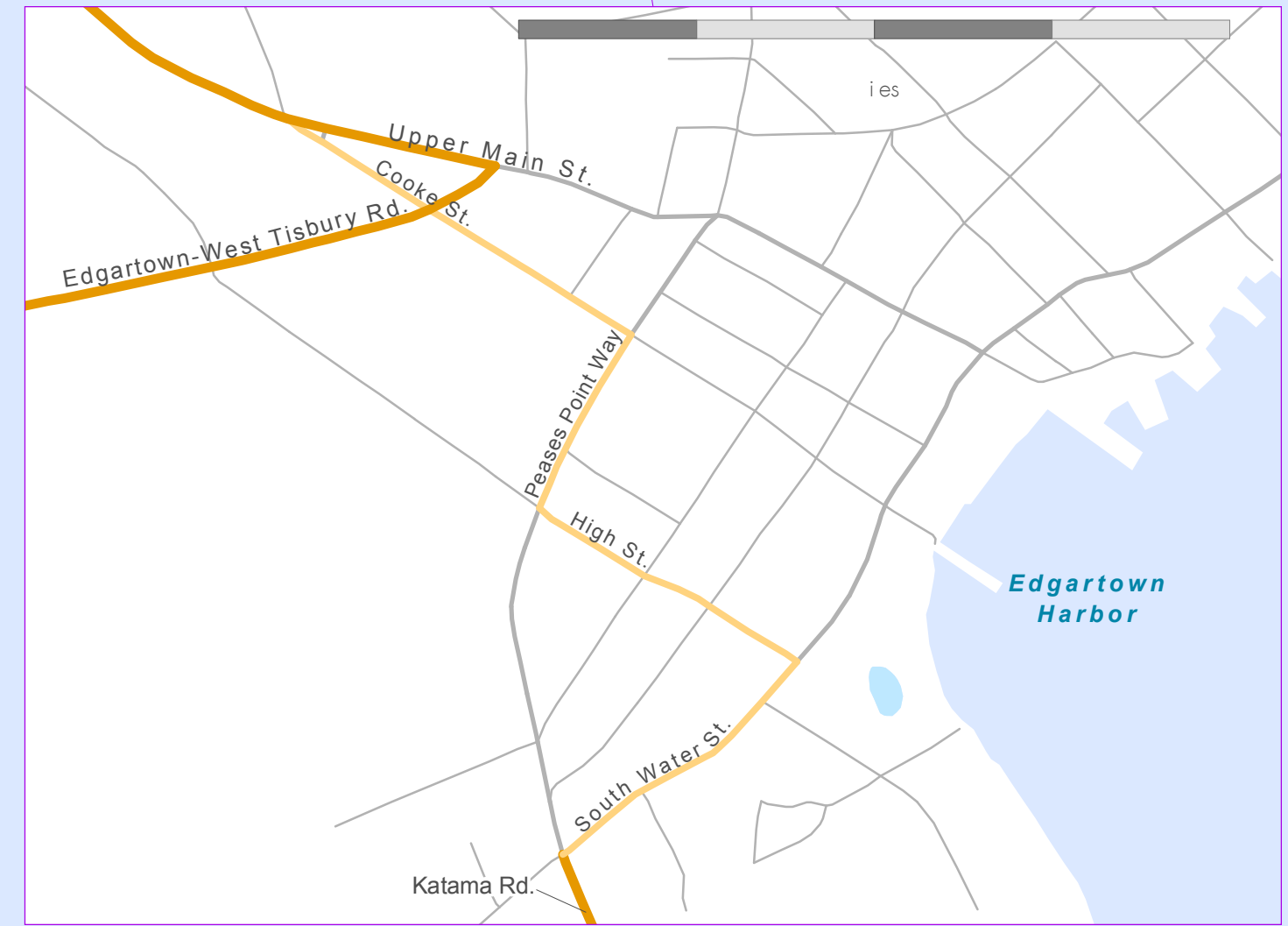
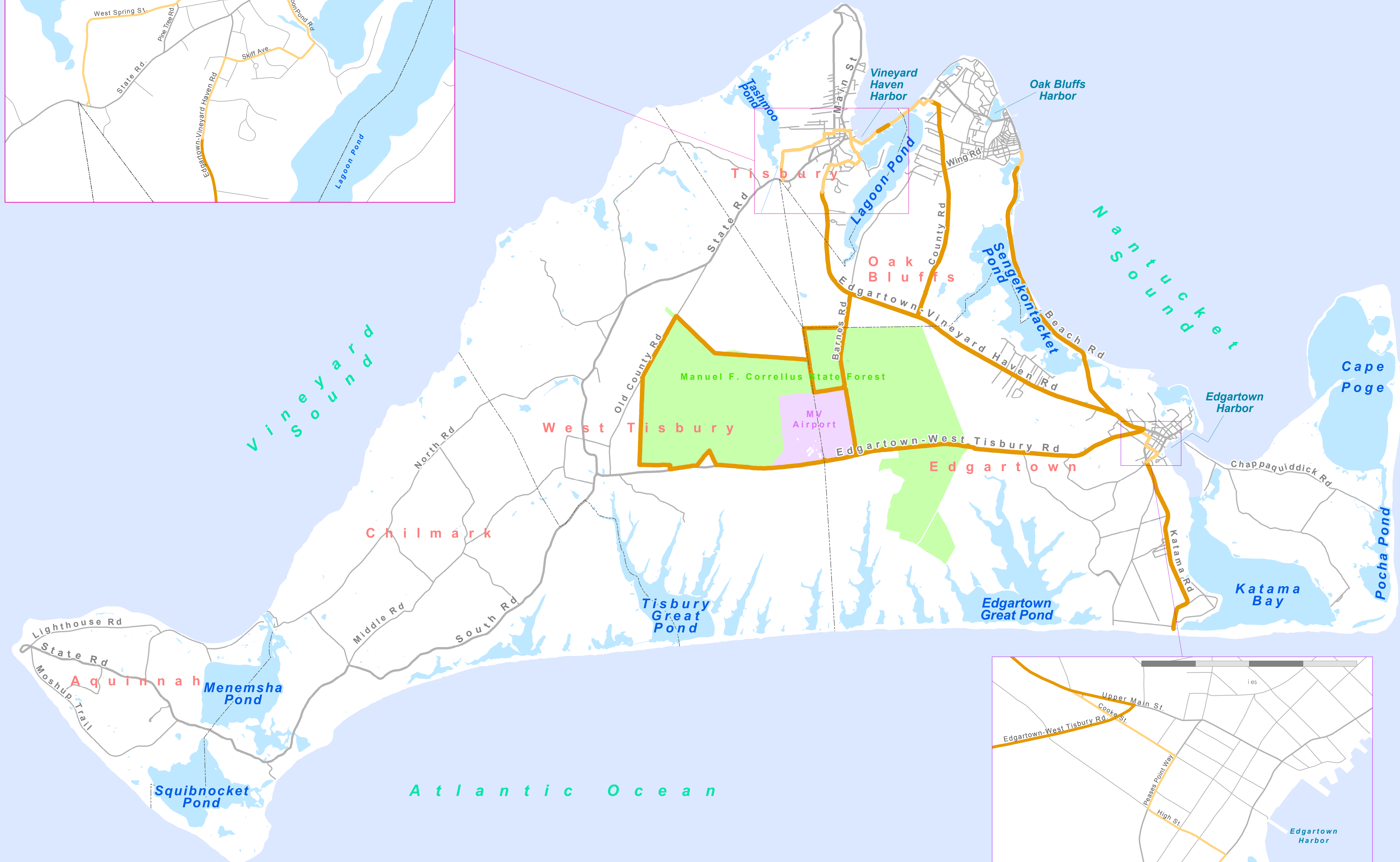
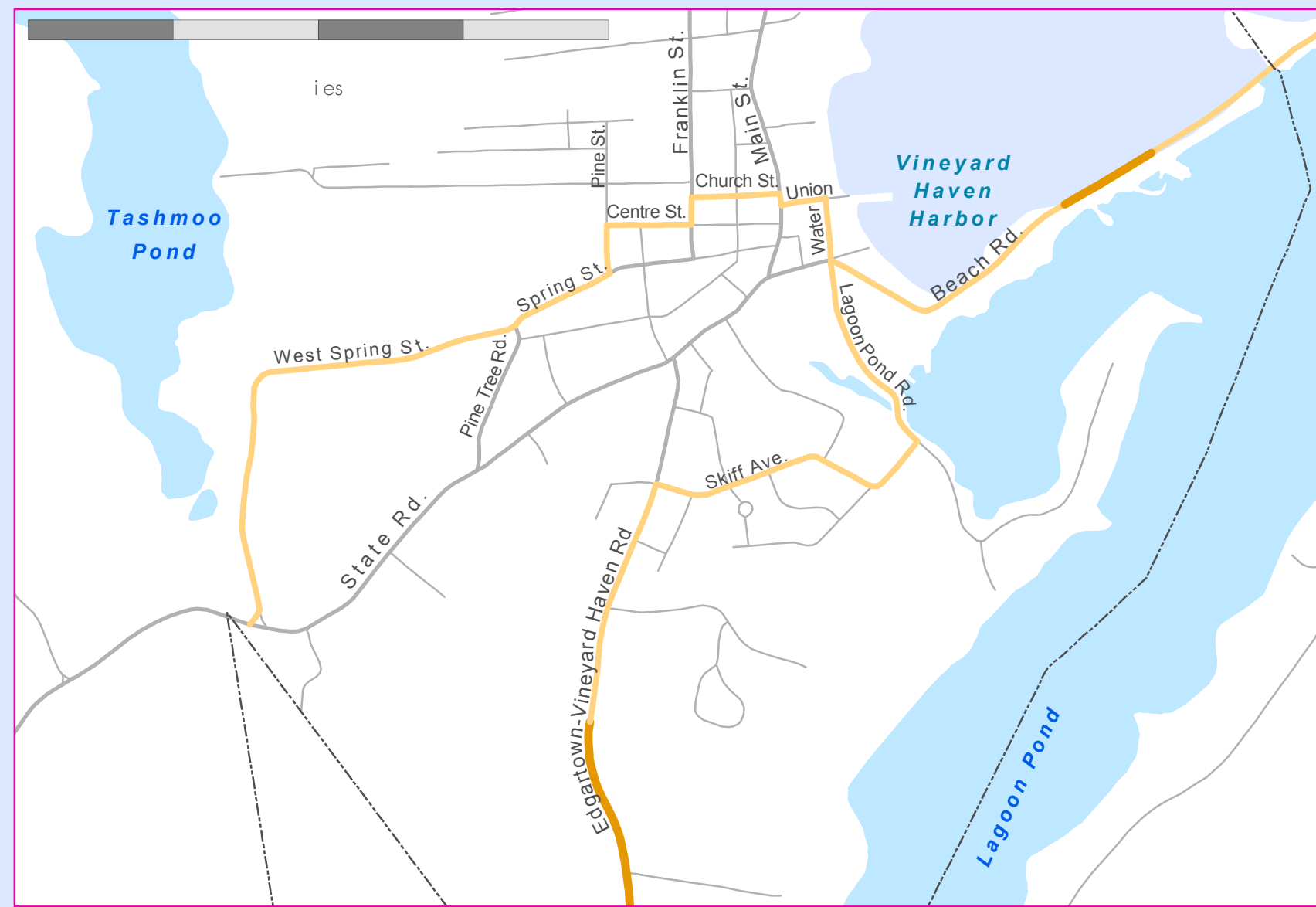


# Martha's Vineyard Biking Network 2005



**Biking Network**

- Orange line: at a paved at side road
- Yellow line: Route s are road with cars

**Town Boundary**

**Roads**

- Grey line: Primary Road
- Light grey line: Secondary Road

Map data provided are for planning purposes only. The data are not a guarantee of accuracy or a warranty of any kind. The data are not intended to be used for navigation or other purposes. The data are provided as is and the user assumes all liability for any use of the data.

Map created by: Martha's Vineyard Commission GIS  
 Data sources: Town Boundary, MassGIS, Roads, Biking Network  
 Date: 2005  
 Contact: 508-548-2000

